

# explore **st.louis**

## Transportation

### St. Louis Lambert International Airport

St. Louis is situated at the geographic hub of the United States. Our location makes it possible for your attendees to fly to St. Louis from most major U.S. cities in just two to three hours.

### Flights

On average there are more than 237 daily departures from St. Louis to 74 non-stop destinations. Ten airlines, along with their affiliates and charter companies, offer service to/from St. Louis.

### MetroLink

St. Louis' light rail system, MetroLink, has been called one of the best mass transit systems in the country. The system – which begins at St. Louis Lambert International Airport and covers 48 miles – ends in suburban Belleville, Illinois at Scott Air Force Base/Shiloh and stops at 37 Missouri and Illinois stations in between.

A one-way ride on MetroLink costs \$2.50. Tickets may be purchased and validated at each station. Tickets from the airport station to downtown St. Louis cost \$4.00. Day Passes for MetroLink and MetroBus are \$7.50. Trains run every seven minutes during rush hours, every 10 minutes during non-rush hours and every 15 minutes in the evening during the week. For schedule information, dial (314) 231-2345. TTY: (314) 982-1555. Visit [www.metrostlouis.org](http://www.metrostlouis.org) for more information.

### Buses

The Bi-State MetroBus system serves most areas of St. Louis and St. Louis County. Buses generally run from 4 a.m. until 2 a.m. The fare is \$2. Greyhound Bus Lines, (314) 231-4485 or (800) 231-2222, operates service to and from the Gateway Transportation Center located on South 15th Street.

### Vans, Taxis & Limousines

Airport Best Shuttle St. Louis, (314) 333-1043, provides van services from St. Louis Lambert International Airport to downtown hotels for. Other area hotels are also served.

Taxi companies maintain stands at the airport and major hotels throughout St. Louis. Taxi drivers are uniformed and their vehicles must meet strict standards enforced by the St. Louis Metropolitan Taxicab Commission. Multiple limo services, offering everything from town cars to super-stretch vehicles, also operate in St. Louis.



St. Louis Wayfinding Signage



MetroLink Station



St. Louis Lambert International Airport

### Ride Sharing Services

Uber and Lyft are both available in St. Louis. Several major venues such as Busch Stadium, Ballpark Village, Chaifetz Arena and more offer designated pick-up and drop-off spots.

### Trains

Amtrak provides daily rail service to St. Louis Stations are located in the St. Louis suburb of Kirkwood and downtown at the Gateway Transportation Center located on South 15th Street.

### Downtown Parking

Downtown St. Louis streets are laid out on a grid pattern with alternating one-way north and southbound streets. Abundant parking – 46,000



## **Airlines Serving St. Louis Lambert International Airport**

Air Canada  
Air Choice One  
Alaska Airlines  
American Airlines  
Cape Air  
Delta Airlines  
Frontier Airlines  
Southwest  
Sun Country Airlines  
United Airlines

## **Non-Stop Service to/from St. Louis**

**Arkansas:** Little Rock, Jonesboro

**Arizona:** Phoenix

**California:** Los Angeles, Oakland, San Diego,  
San Francisco

**Canada:** Toronto

**Colorado:** Denver

**Costa Rica:** Liberia

**District of Columbia:** Washington-National,  
Washington-Dulles

**Dominican Republic:** Punta Cana

**Florida:** Fort Lauderdale, Fort Meyers, Miami, Orlando,  
Panama City, Tampa

**Georgia:** Atlanta

**Illinois:** Chicago O'Hare, Chicago Midway, Decatur,  
Marion, Quincy

**Iowa:** Burlington, Des Moines, Fort Dodge

**Jamaica:** Montego Bay

**Kansas:** Wichita

**Kentucky:** Owensboro

**Louisiana:** New Orleans

**Maryland:** Baltimore

**Massachusetts:** Boston

**Mexico:** Cancun, Puerto Vallarta

**Michigan:** Detroit

**Minnesota:** Minneapolis

**Missouri:** Cape Girardeau, Fort Leonard Wood,  
Kansas City, Kirksville

**Nebraska:** Omaha

**Nevada:** Las Vegas

**New Jersey:** Newark

**New York:** New York LaGuardia

**North Carolina:** Charlotte, Raleigh/Durham

**Oklahoma:** Oklahoma City, Tulsa

**Ohio:** Cincinnati, Cleveland, Columbus

**Oregon:** Portland

**Pennsylvania:** Philadelphia, Pittsburgh

**Tennessee:** Jackson, Nashville

**Texas:** Austin, Dallas/Fort Worth, Dallas/Love Field,  
Houston Hobby, Houston Intercontinental,  
San Antonio

**Utah:** Salt Lake City

**Washington:** Seattle

**Wisconsin:** Milwaukee



Gateway Station



Eads Bridge



MetroBus

spaces – is available in high-rise garages and on surface lots throughout downtown. Additionally, 2,700 metered curbside parking spaces are available on the streets.

## **St. Louis by Car**

An easy-to-use network of interstate highways runs through St. Louis making it a short drive to attractions. From the east, I-70, I-64 and I-55 head west across the Poplar Street Bridge and into downtown St. Louis. I-70 runs through downtown past the airport and west through Missouri. I-55 turns south past the Anheuser-Busch brewery and continues through southeastern Missouri. I-64, which the locals call Highway 40, continues west through St. Louis, past Forest Park to the Missouri River. I-44 begins in St. Louis and runs southwest along the former path of Route 66 to Springfield, Missouri.



## Mileage Chart

Albuquerque, NM:	1,061	Miami, FL:	1,326
Atlanta, GA:	575	Milwaukee, WI:	387
Baltimore, MD:	824	Nashville, TN:	318
Birmingham, AL:	524	New Orleans, LA:	700
Boston, MA:	1,212	New York, NY:	976
Branson, MO:	251	Newark, NJ:	962
Charleston, SC:	888	Niagra Falls, NY:	792
Charlotte, NC:	725	Oklahoma City, OK:	511
Chicago, IL:	287	Omaha, NE:	487
Cincinnati, OH:	351	Orlando, FL:	1,030
Cleveland, OH:	568	Philadelphia, PA:	890
Columbia, MO:	124	Phoenix, AZ:	1,570
Dallas, TX:	661	Pittsburgh, PA:	604
Denver, CO:	874	Portland, ME:	1,389
Des Moines, IA:	356	Providence, RI:	1,336
Detroit, MI:	568	Richmond, VA:	865
El Paso, TX:	1,192	Reno, NV:	1,939
Evansville, IN:	172	Salt Lake City, UT:	1,409
Hartford, CT:	1,238	San Antonio, TX:	936
Houston, TX:	817	San Diego, CA:	1,870
Indianapolis, IN:	244	San Francisco, CA:	2,159
Jackson, MS:	503	Seattle, WA:	2,234
Jacksonville, FL:	932	Sikeston, MO:	155
Jefferson City, MO:	126	Sioux Falls, SD:	664
Kansas City, MO:	255	Springfield, IL:	96
Key West, FL:	1,415	Springfield, MO:	217
Kirksville, MO:	215	St. Paul, MN:	547
Las Vegas, NV:	1,650	St. Petersburg, FL:	1,065
Little Rock, AR:	361	Topeka, KS:	315
Los Angeles, CA:	1,904	Tulsa, OK:	404
Louisville, KY:	275	Washington, DC:	821
Memphis, TN:	296	Wichita, KS:	456










Washington Avenue



# DOWNTOWN ST. LOUIS

## LEGEND

-  Urgent Care
-  Metrolink Stop
-  One-Way Street
-  Green Space
-  Visitor Center
-  Downtown Bicycle Station
-  Preferred Parking Providers

